Context Map

Farrington and Crescent Multifamily

Existing Zoning:

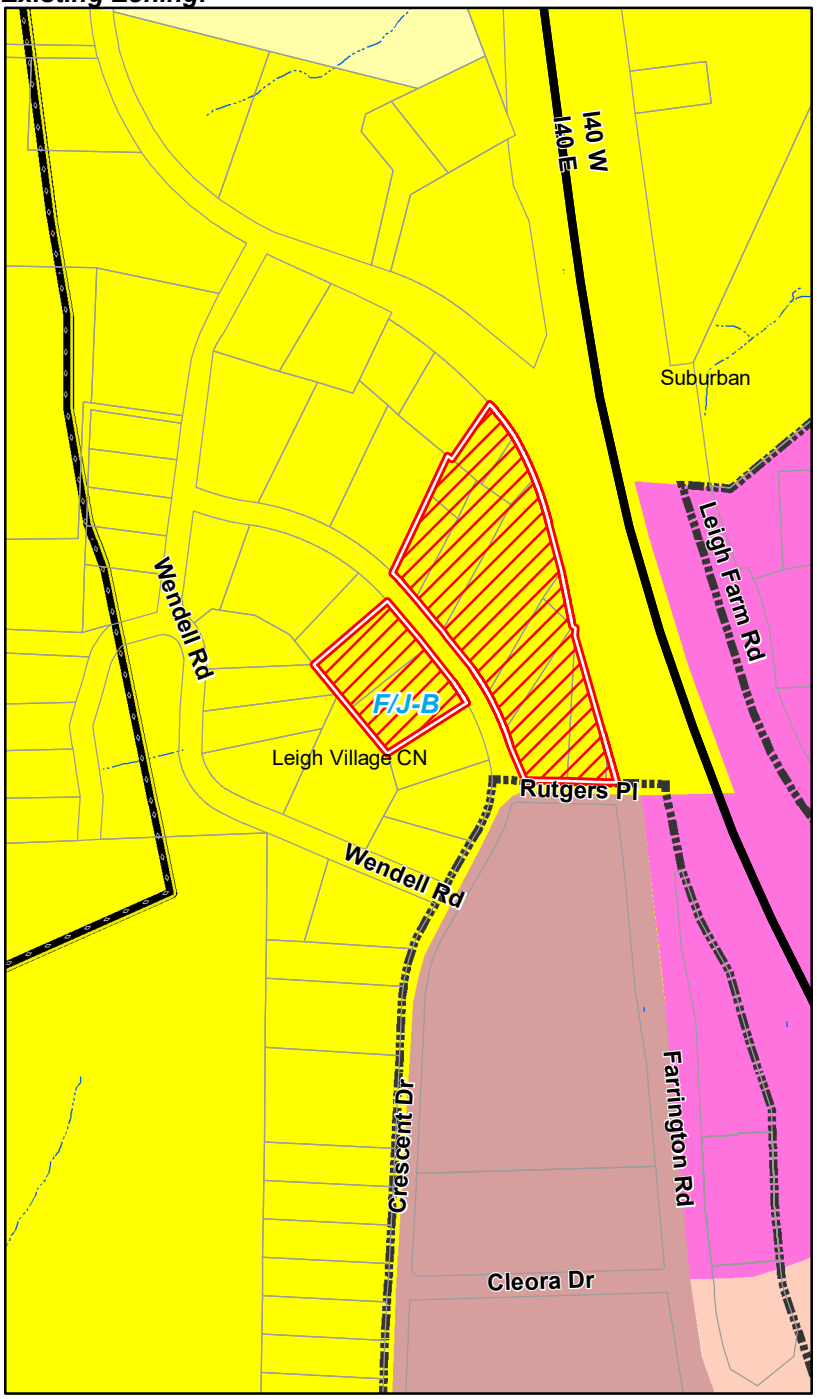

Legend:

- Parcel Lines
- Streams
- Watershed Protection Overlay
- Major Transportation Corridor Overlay
- Development Tiers
- City Limits

Zoning Districts:

- RR
- RS-20
- CN
- OI
- MU
- RC

N

0 200 400 Feet

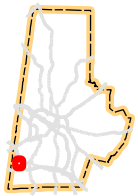

Planning

Proposed Zoning:

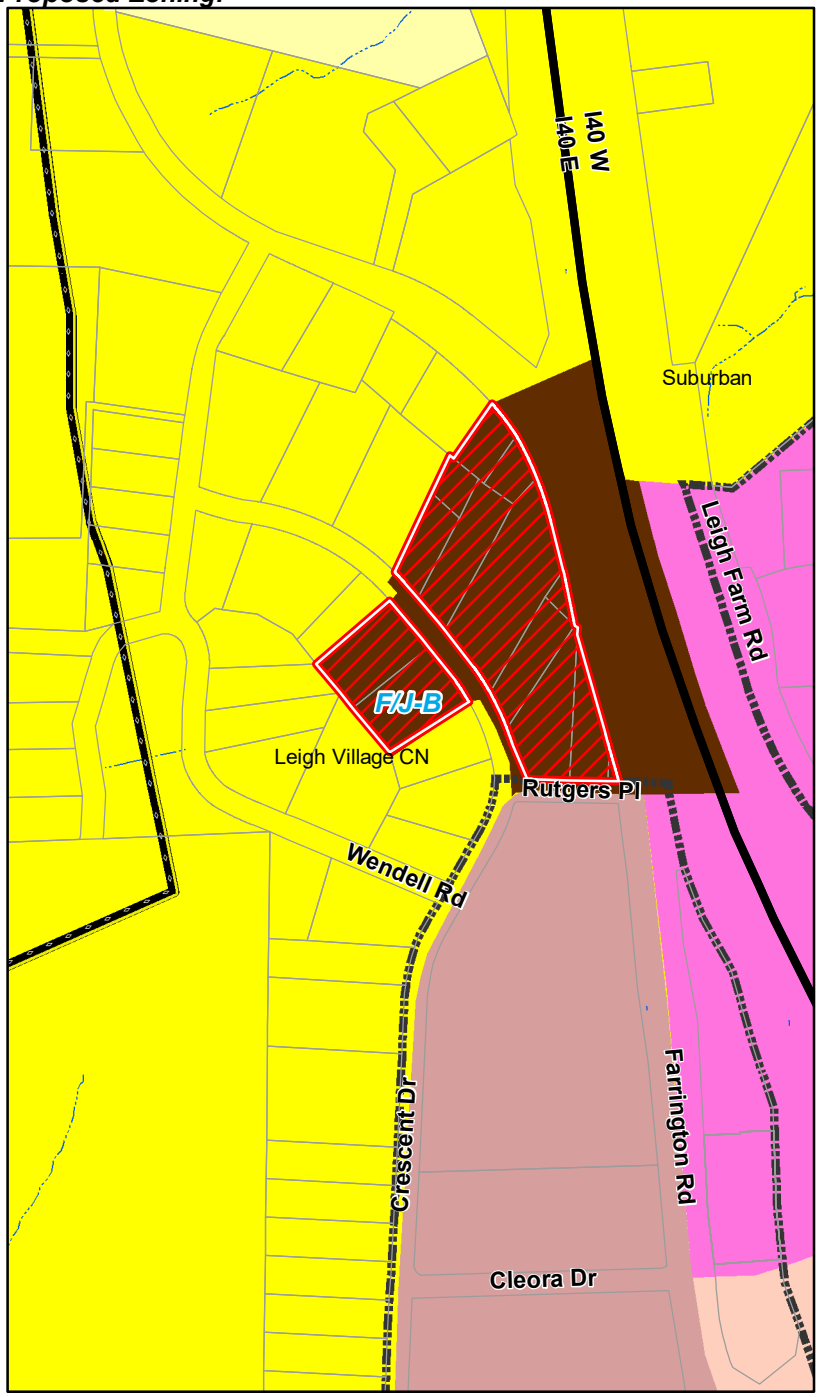

Durham City-County Planning Department, 10/29/19