

DOCUMENT 00 91 13

ADDENDA

ADDENDUM NUMBER 1

DATE: January 8, 2020

PROJECT: Emergency Watershed Protection (EWP) Debris Removal

CONTRACT NUMBER: EWP-2020-02

OWNER: The City of Durham

ENGINEER: The City of Durham

TO: Prospective Bidders

This Addendum forms a part of the Contract Documents and modifies the Bidding Documents dated December 12, 2019; Addendum No.1, dated January 8, 2020; with amendments and additions noted below.

Acknowledge receipt of this Addendum in the space provided in the Bid form. Failure to do so may disqualify the Bidder.

This Addendum consists of nine (9) pages.

CHANGES TO THE PROJECT MANUAL

1. A revised Cover Sheet issued with this Addendum on January 8, 2020 is included.

DOCUMENT 00 01 10 – TABLE OF CONTENTS

1. Add the following under CONTRACTING REQUIREMENTS after section C-700, “00 91 13 Addendum No. 1, January 8, 2020.”

DOCUMENT 00 41 43 – INVITATION TO BID

1. The last sentence of paragraph one should read “The Project involves the furnishing of all materials, labor, equipment, tools, etc. unless otherwise specified, for the removal of debris along four (4) reaches of streams within the City of Durham.”

DOCUMENT 00 21 15 – INSTRUCTIONS TO BIDDERS

1. Paragraph 1.4 C 2 – The contractor does not need to be a licensed General Contractor. However, should any damages be caused by the work that would require a General Contractor by the City of Durham’s standards, the contractor will be required to subcontract the repair to a licensed general contractor.
2. Paragraph 1.16 E 8 – If the bidder is not a licensed contractor, license number is not required.

DOCUMENT 00 31 00 – AVAILABLE PROJECT INFORMATION

- 1.Paragraph 1.2 A – The paragraph should read as follows “The Work contemplated under the provisions of this Contract includes, but may not be limited to, furnishing of all materials, labor, equipment, tools, etc. unless otherwise specified, for the removal of debris from within the streams at four (4) locations throughout the City of Durham.
- 2.Paragraph 1.2 B 1 – Remove S. Ellerbe Creek from I-85 to Ellerbe Creek Confluence from list.
- 3.Paragraph 1.2 B 4 – Line should read “Northeast Creek Tributary C from 5122 Revere Road to 1500’ S. of Seaton Rd (37-07-18-5038-194)”.
- 4.Paragraph 1.3 A 2 – Line should read “South Ellerbe Creek”
- 5.Paragraph 1.3 A 3 – Line should read “Ellerbe Creek and South Ellerbe Creek”
- 6.Paragraph 1.3 A 5 – Line should read “Northeast Creek Tributary C from 5122 Revere Road to 1500’ S. of Seaton Rd”.

DOCUMENT 00 41 43 – BID FORM

1. Sites should read as below:
 - S. Ellerbe Creek from I-85 to Ellerbe Creek Confluence (37-07-18-5038-057)
 - Ellerbe Creek from W. Club Blvd. to N. Roxboro St. (37-07-18-5038-160)
 - Northeast Creek Tributary C from Sedwick Rd. to Kandes Ct. (37-07-18-5038-161)
 - Northeast Creek Tributary C from 5122 Revere Rd. to 1500’ S. of Seaton Rd (37-07-18-5038-194)
 - Third Fork Creek from Ward Street to Cliff Street (37-07-18-5038-195)
2. Bidder’s North Carolina General Contractor’s License Number is not required.
3. Paragraph 4 – UNIT PRICES – replace the unit price table with the below table

No.	Location	Length (LF)	Total Cost
1	Ellerbe Creek and South Ellerbe Creek (37-07-18-5038-057)	3700	
2	Northeast Creek Tributary C from Sedwick Rd. to Kandes Ct. (37-07-18-5038-161)	1600	
3	Northeast Creek Tributary C from 5122 Revere Rd to 1500’ S. of Seaton Rd (37-07-18-5038-194)	200	
4	Third Fork Creek from Ward Street to Cliff Street (37-07-18-5038-195)	250	
		Project Total	

DOCUMENT 00 52 15 – AGREEMENT FORM – EJCDC STIPULATED SUM (SINGLE – PRIME CONTRACT)

1. Paragraph 1.2 B 1 – Remove S. Ellerbe Creek from I-85 to Ellerbe Creek Confluence from list.
2. Paragraph 1.2 B 2 – Line should read “Ellerbe Creek and South Ellerbe Creek”
3. Paragraph 1.2 B 4 – Line should read “Northeast Creek Tributary C from 5122 Revere Road to 1500’ S. of Seaton Rd (37-07-18-5038-194)”.
- 4.Paragraph 1.5 A – UNIT PRICE WORK – replace the unit price table with the below table

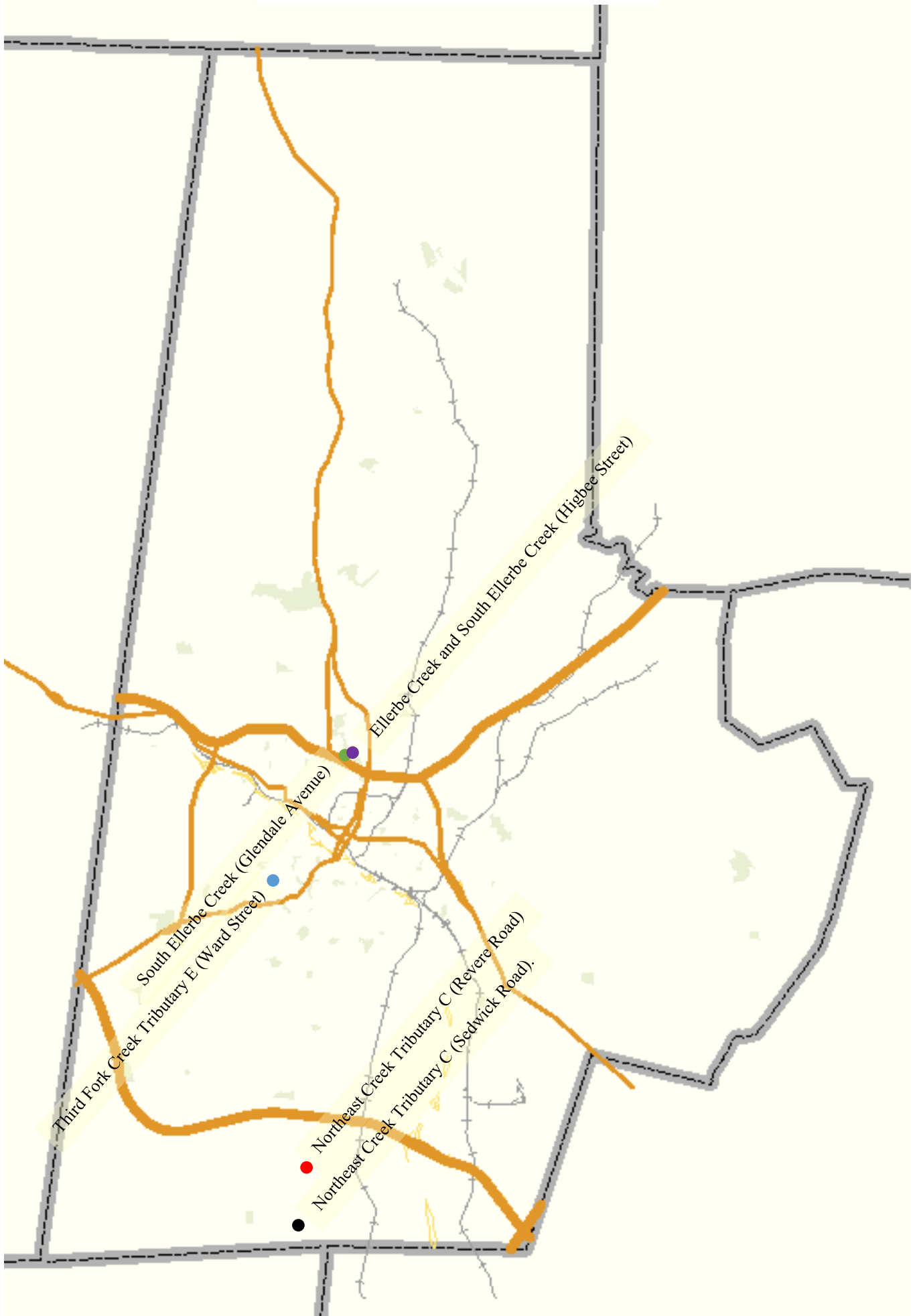
No.	Location	Length (LF)	Total Cost
1	Ellerbe Creek and South Ellerbe Creek (37-07-18-5038-057)	3700	
2	Northeast Creek Tributary C from Sedwick Rd. to Kandes Ct. (37-07-18-5038-161)	1600	
3	Northeast Creek Tributary C from 5122 Revere Rd to 1500’ S. of Seaton Rd (37-07-18-5038-194)	200	
4	Third Fork Creek from Ward Street to Cliff Street (37-07-18-5038-195)	250	
		Project Total	

DOCUMENT APPENDIX M – PROJECT LOCATION MAPS

1. Replace the project locations maps with the maps attached to this addendum.

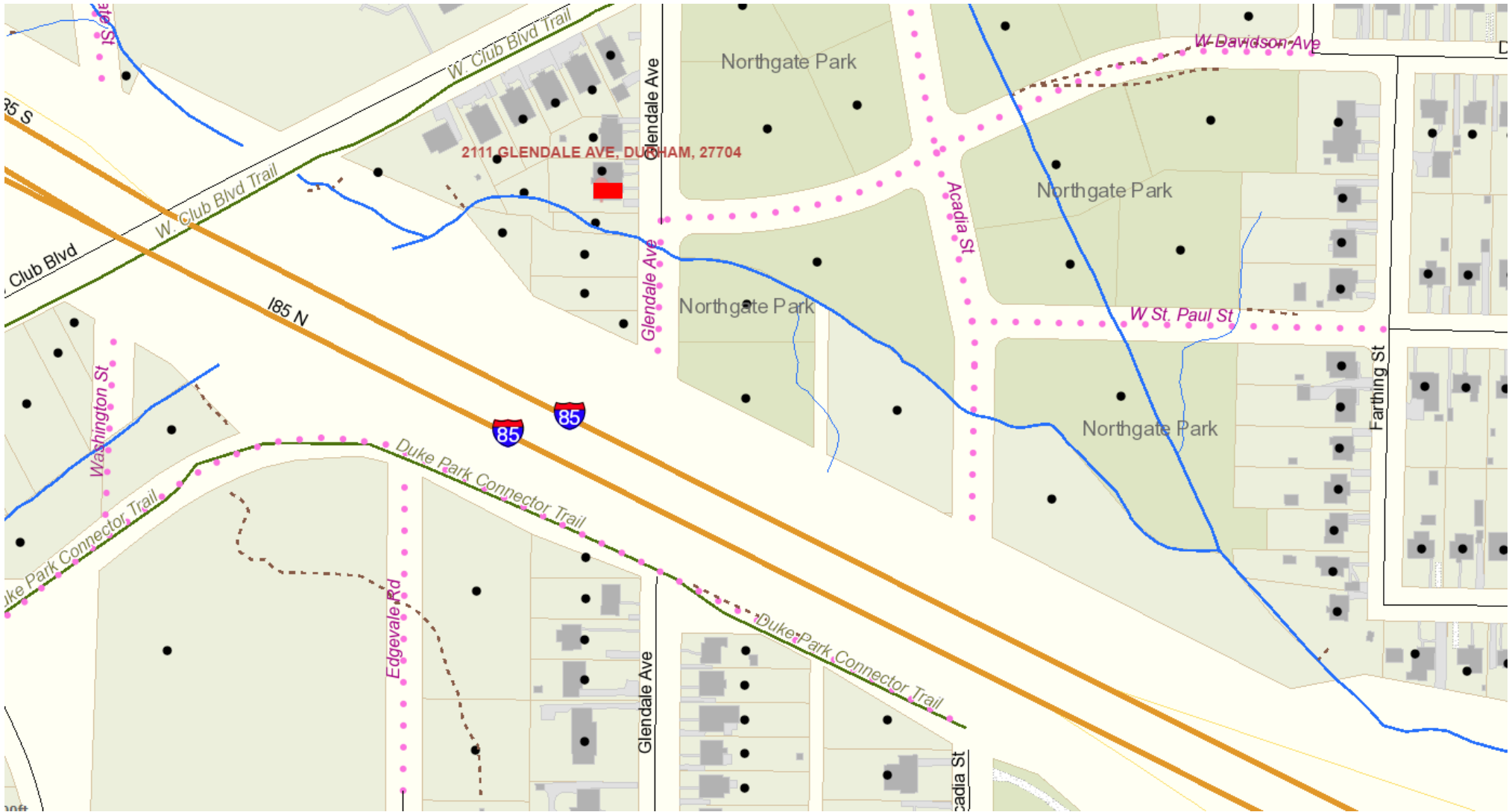
END OF DOCUMENT

EWP Project Sites Location Map

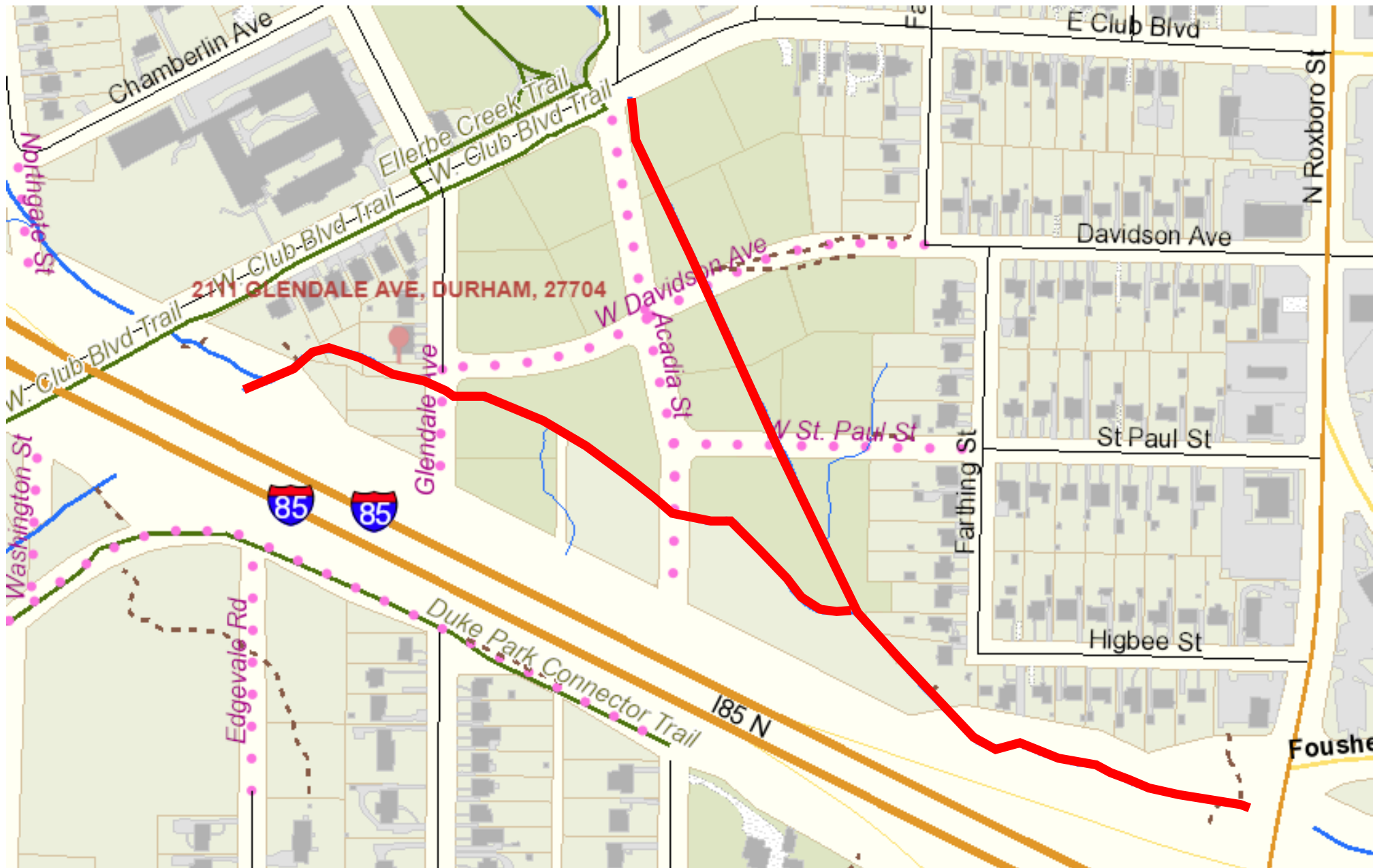


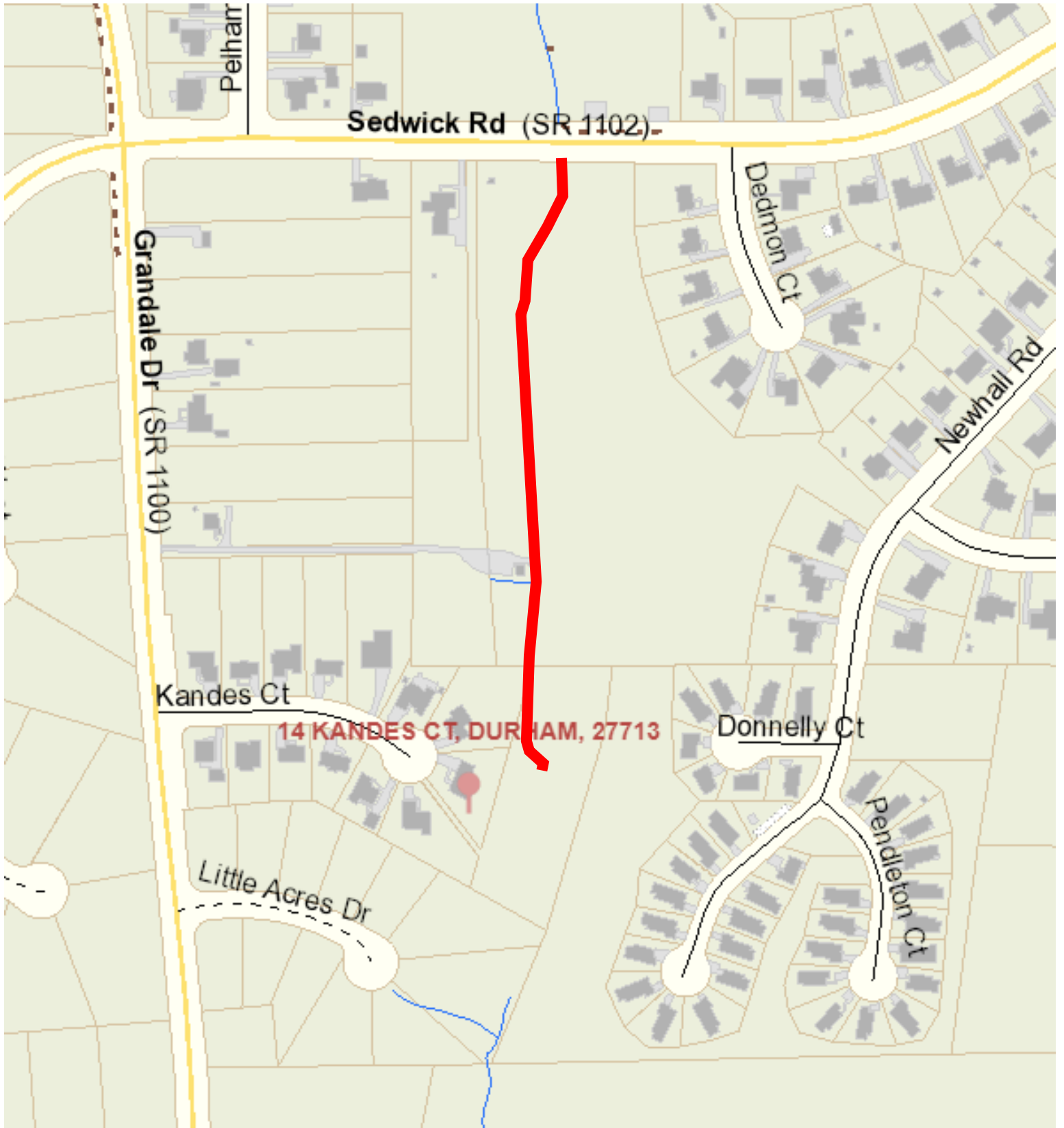


South Ellerbe Creek (Glendale Avenue, DSR 57)



Ellerbe Creek and South Ellerbe Creek, Length: ±3,700 LF (Higbee Street, DSR 160)





● Northeast Creek Tributary C, Length: ±200 LF (Revere Road, DSR 194)



Third Fork Creek Tributary E, Length: ±250 LF (Ward Street, DSR 195)

