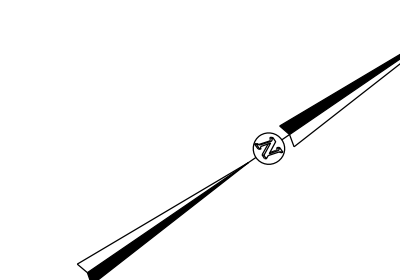
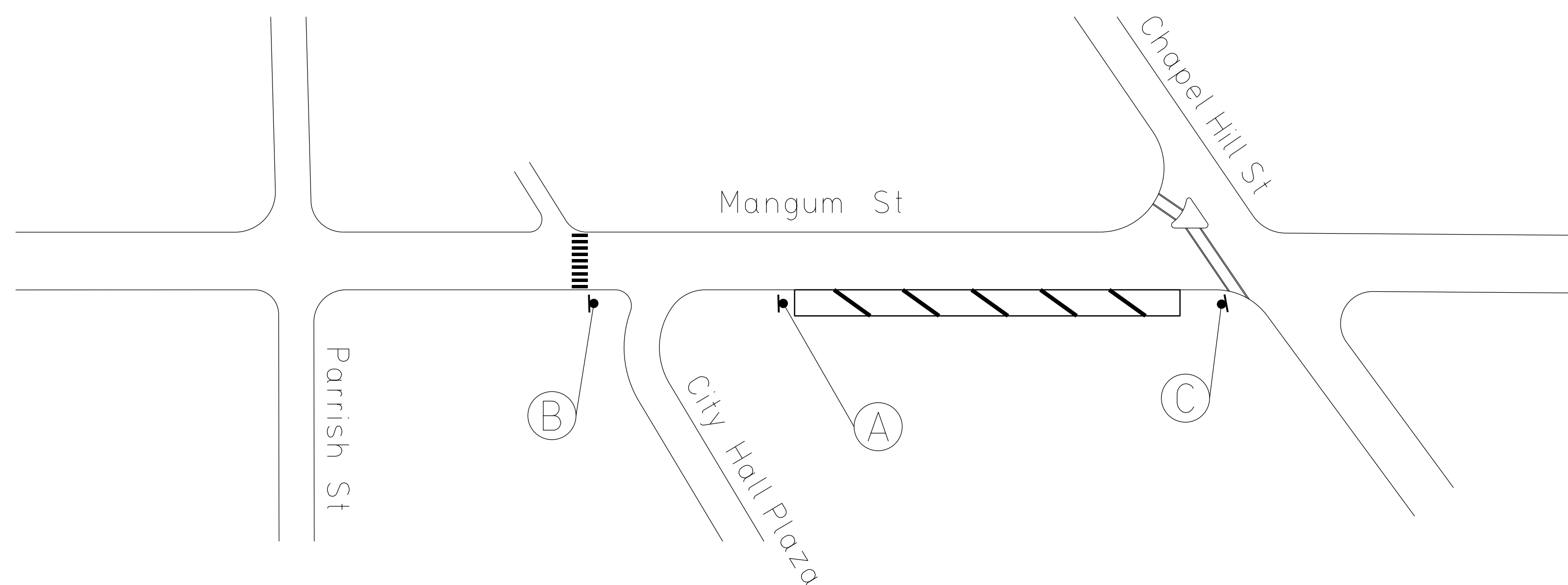




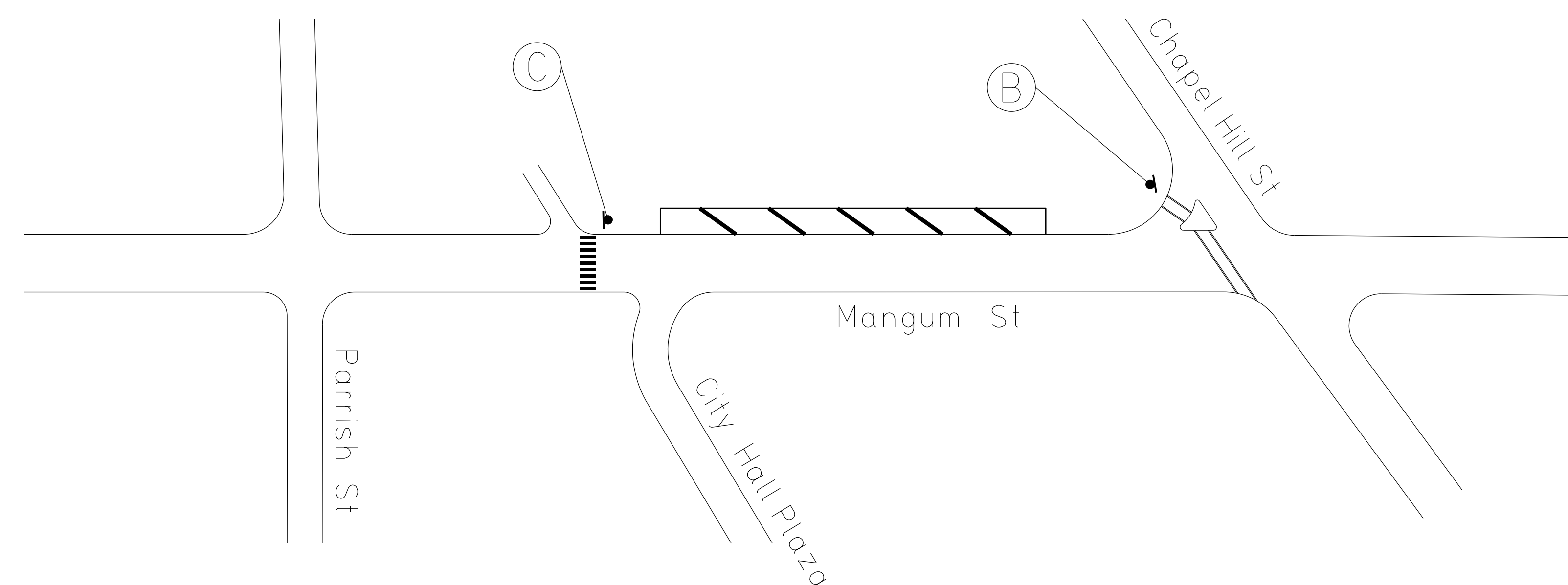
City of Durham
Department of Transportation
101 City Hall Plaza
Durham, NC 27701
(919) 560-4366

Work Zone on East Side of Mangum St



NOT TO SCALE
PLAN DATE: Dec. 6, 2016
Prepared by: L Tracey

Work Zone on West Side of Mangum St



Ⓐ
SIDEWALK CLOSED
R9-9
24"x12"

Ⓑ
SIDEWALK CLOSED
←
CROSS HERE
R9-11a
24"x12"

Ⓒ
SIDEWALK CLOSED
→
CROSS HERE
R9-11a
24"x12"

PEDESTRIAN DETOUR
300 Block of Mangum Street



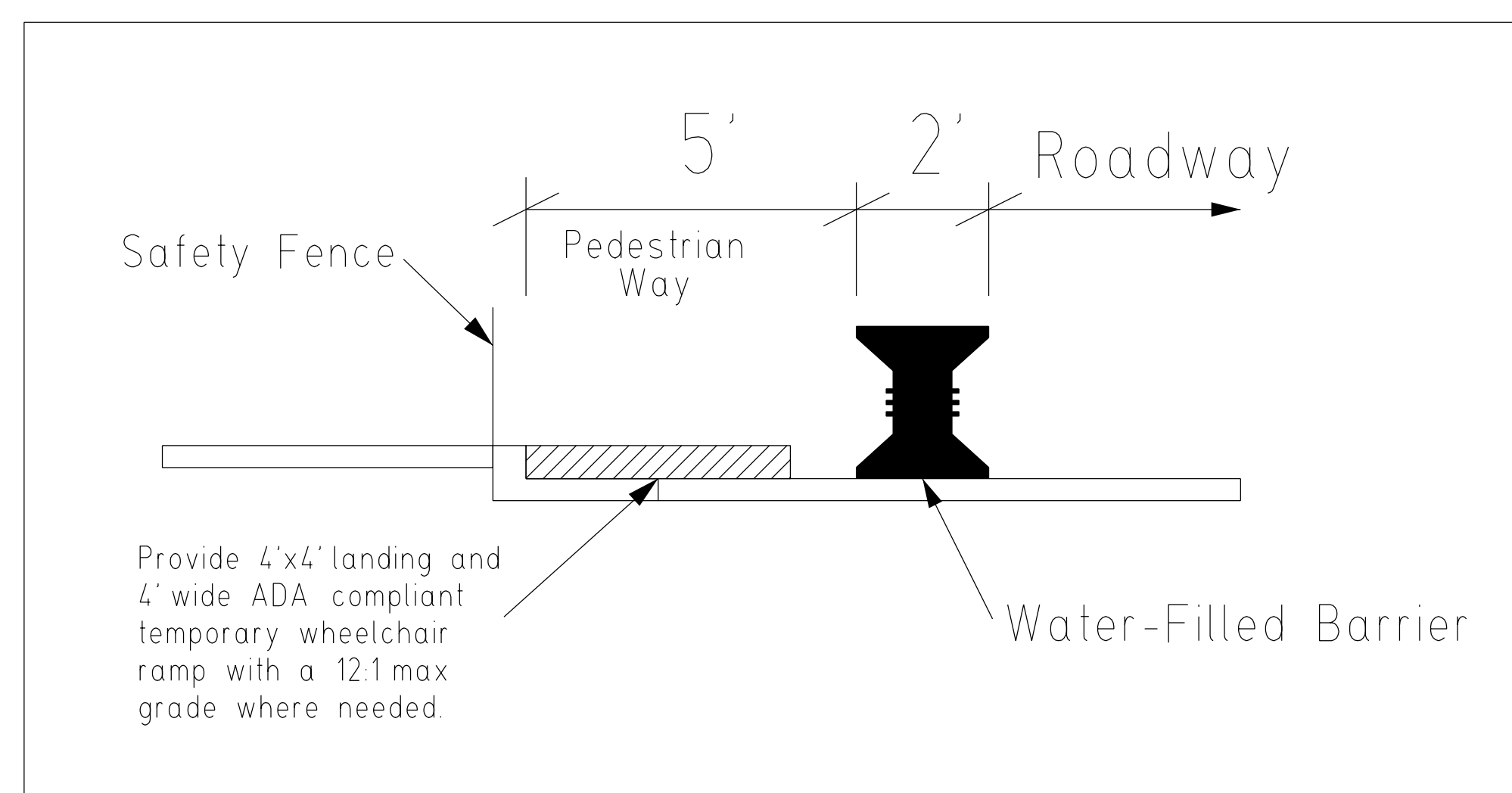
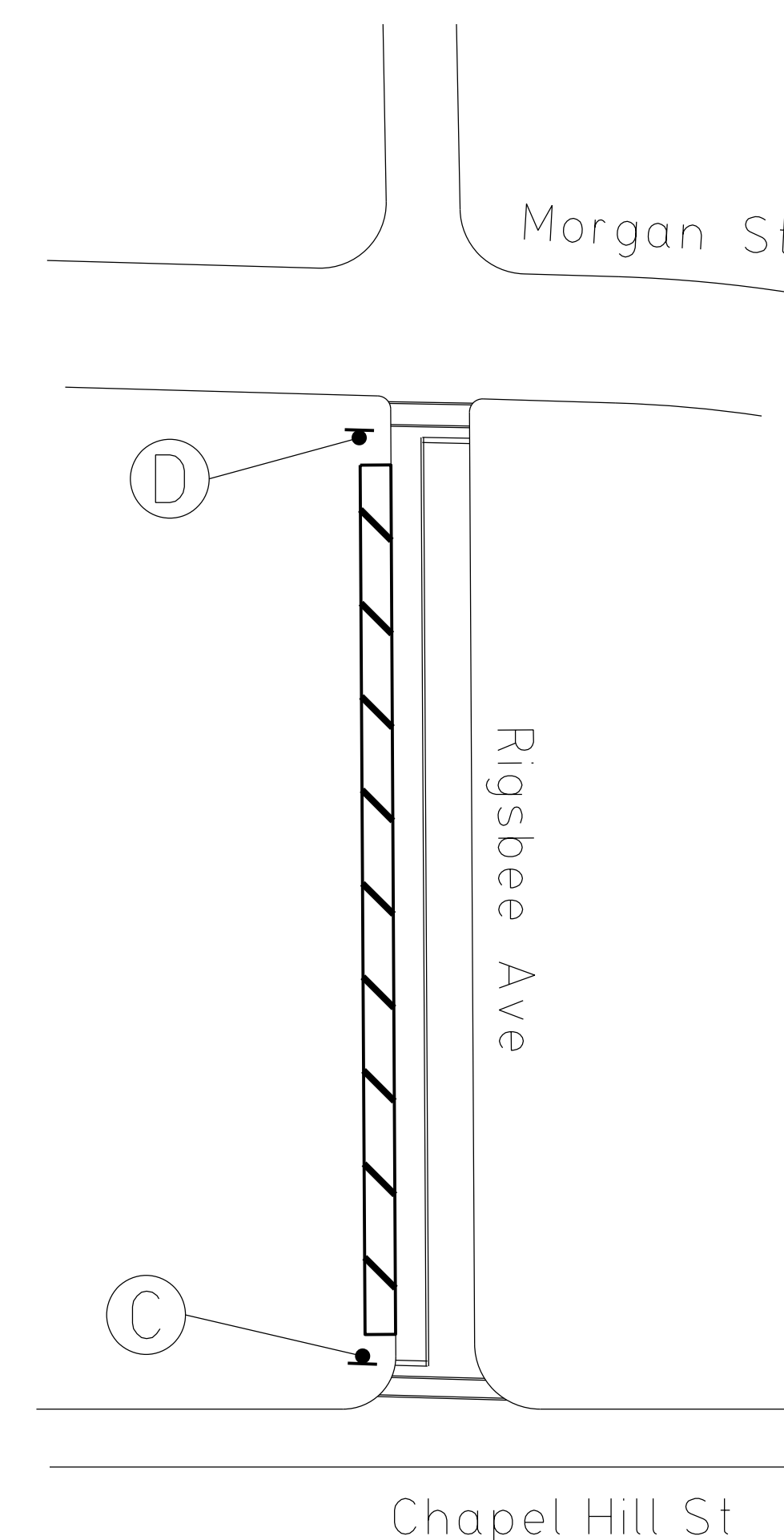
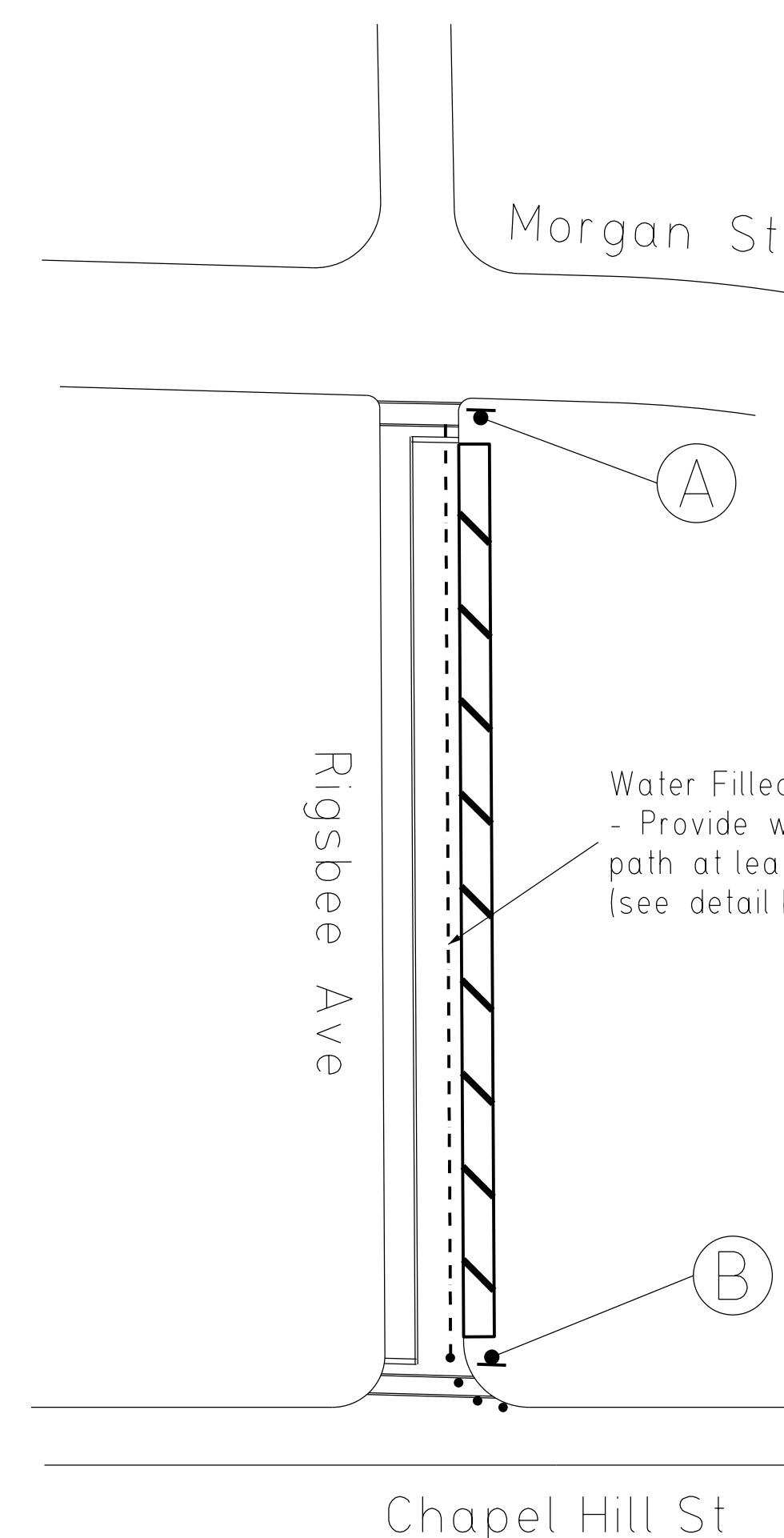
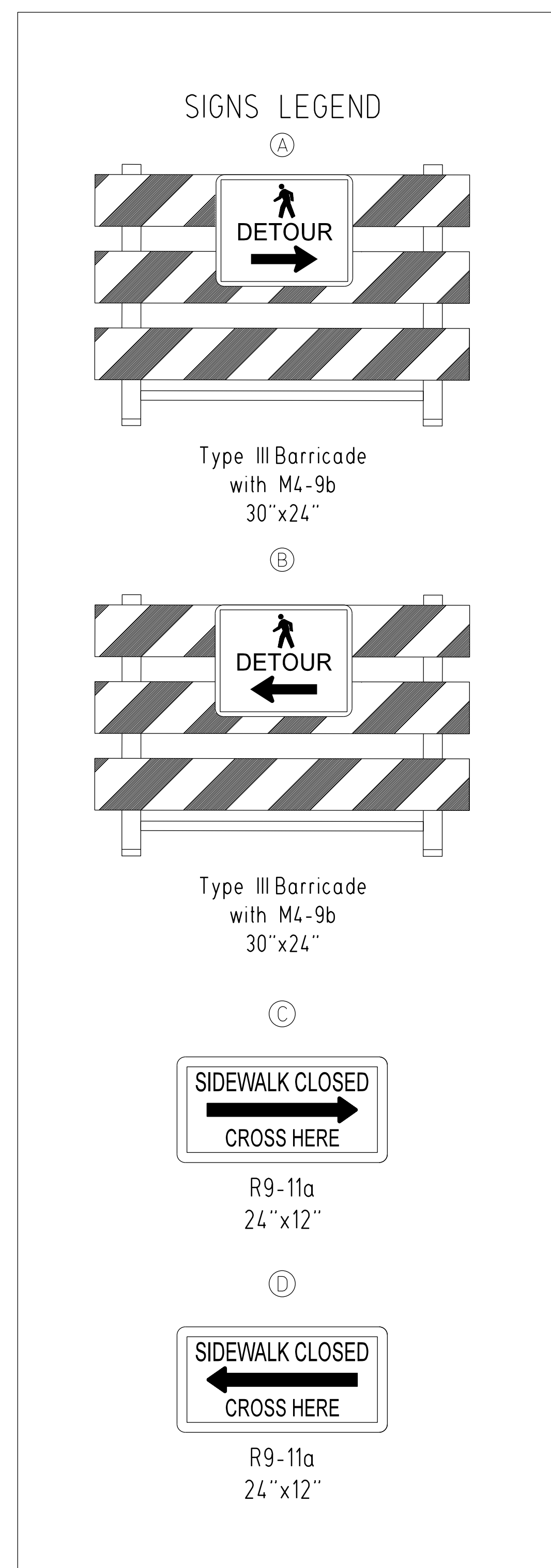
City of Durham
Department of Transportation
101 City Hall Plaza
Durham, NC 27701
(919) 560-4366



NOT TO SCALE
PLAN DATE: Dec. 6, 2016
Prepared by: L Tracey

Work Zone on East Side of Rigsbee Ave

Work Zone on West Side of Rigsbee Ave



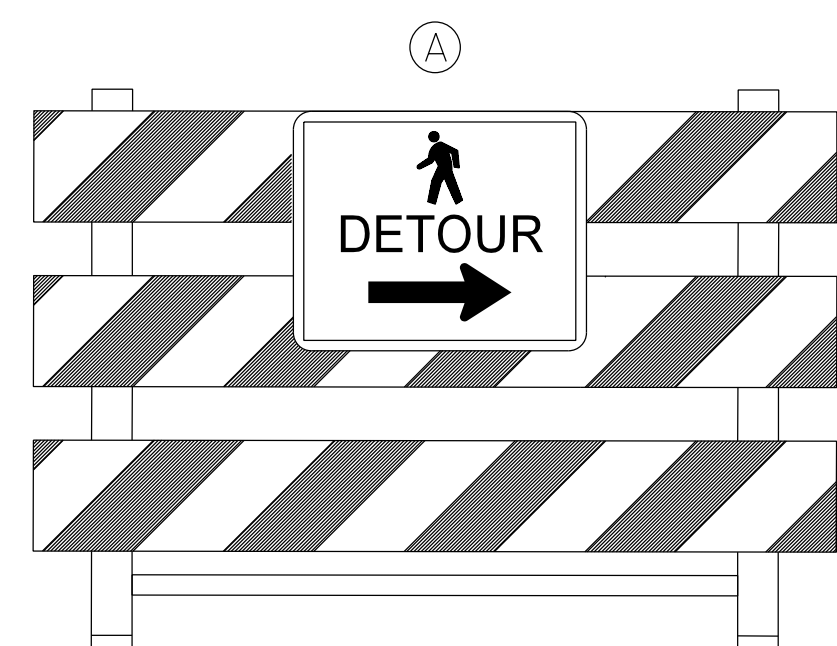
PEDESTRIAN DETOUR
200 Block of Rigsbee Avenue



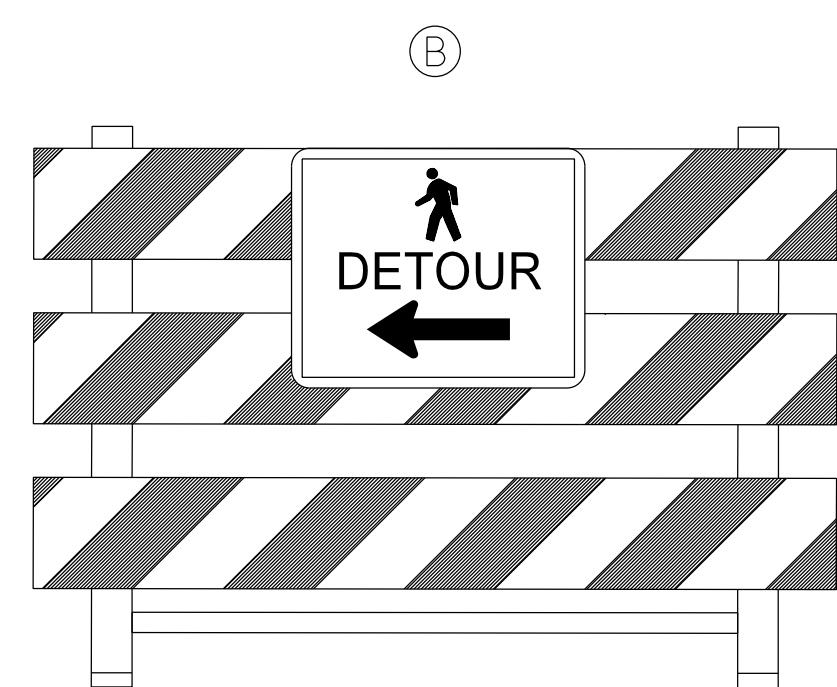
City of Durham
 Department of Transportation
 101 City Hall Plaza
 Durham, NC 27701
 (919) 560-4366

Work Zone on North Side of W Main St


SIGNS LEGEND




Type III Barricade
 with M4-9b
 30"x24"




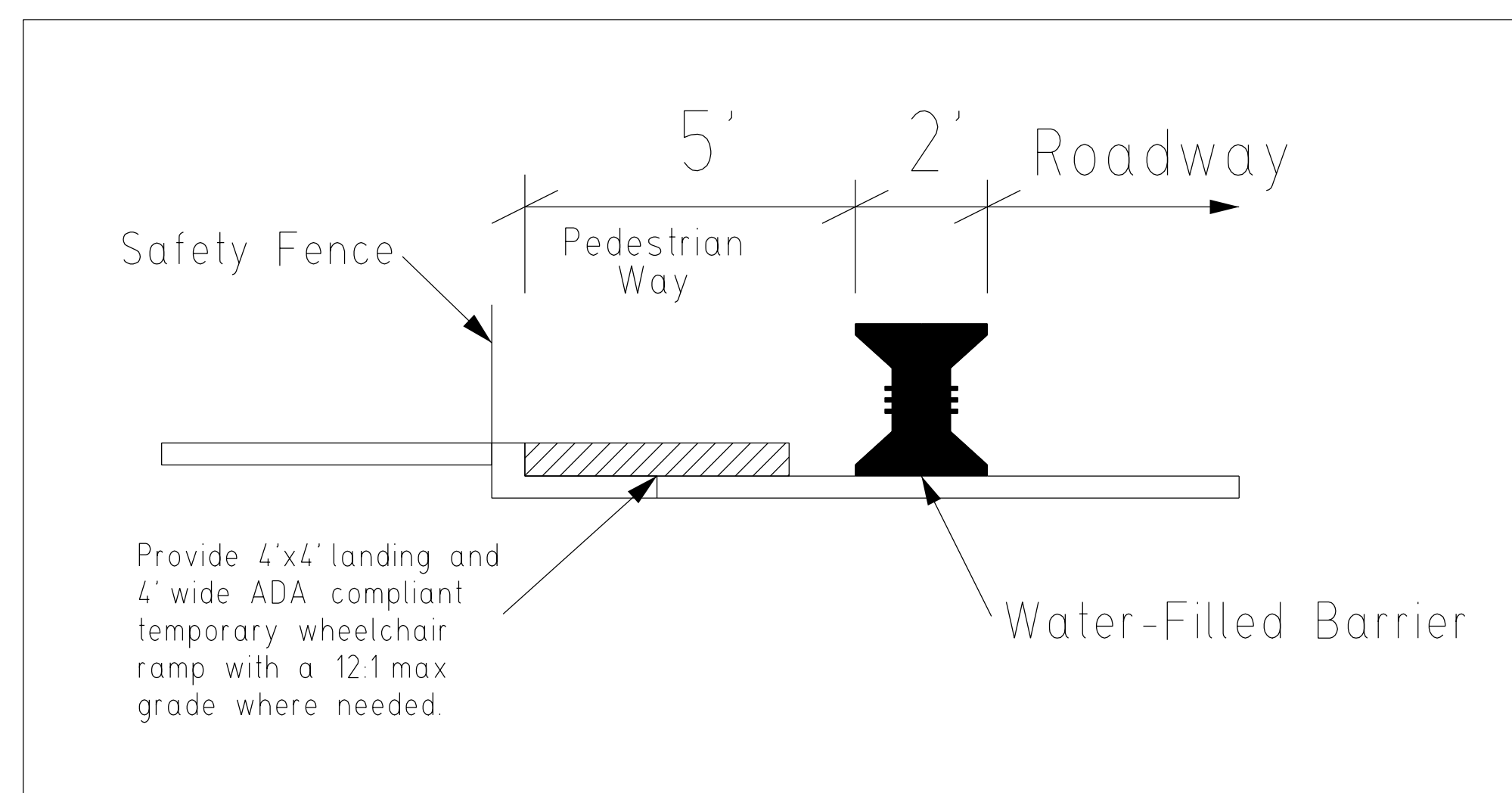
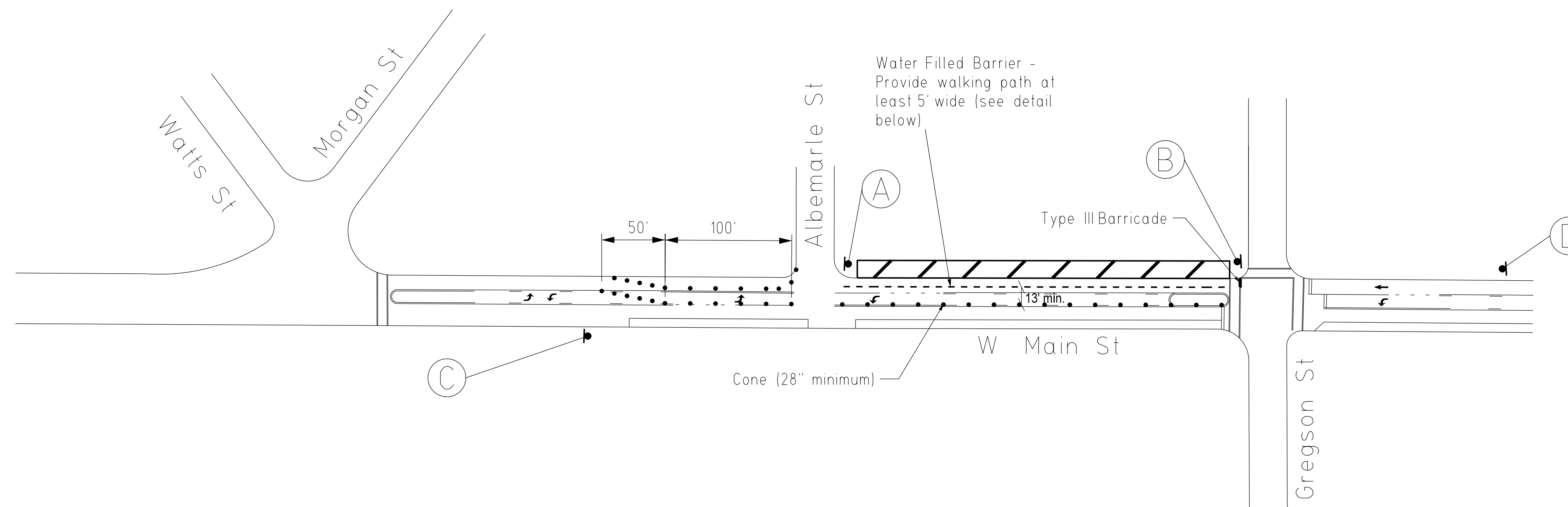
Type III Barricade
 with M4-9b
 30"x24"



W6-3
 36"x36"



W1-4
 36"x36"




NOT TO SCALE
 PLAN DATE: Dec. 16, 2016
 Prepared by: L Tracey

PEDESTRIAN DETOUR
 900 Block of West Main Street



City of Durham
 Department of Transportation
 101 City Hall Plaza
 Durham, NC 27701
 (919) 560-4366



NOT TO SCALE
 PLAN DATE: Jan. 18, 2016
 Prepared by: L Tracey

Work Zone on North Side of E Club Blvd

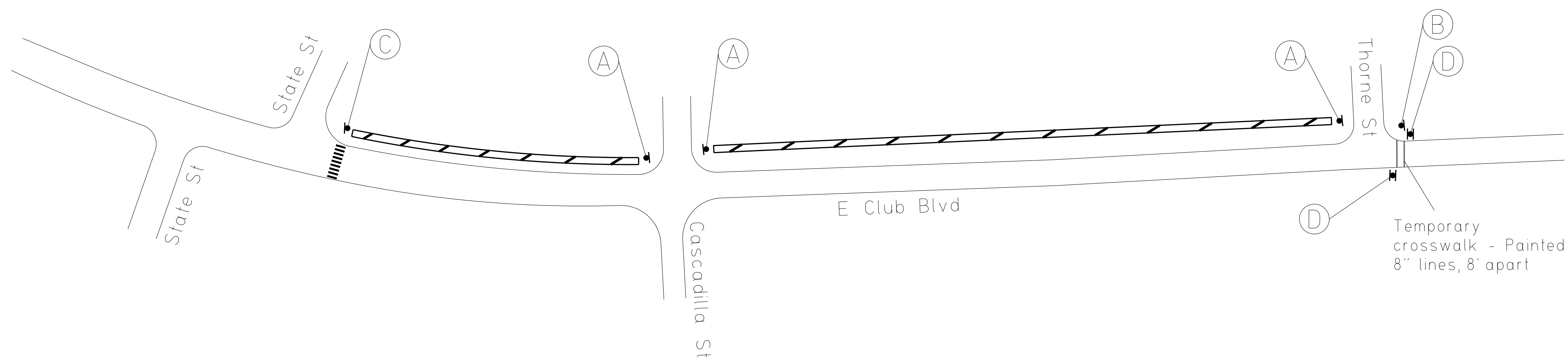
(A)
 SIDEWALK CLOSED
 R9-9
 24"x12"

(B)
 SIDEWALK CLOSED
 ← CROSS HERE
 R9-11a
 24"x12"

(C)
 SIDEWALK CLOSED
 → CROSS HERE
 R9-11a
 24"x12"

(D)

 W11-2
 36"x36"
 Note: Doubled-sided,
 orange and black



PEDESTRIAN DETOUR
 400-500 Blocks of East Club Blvd