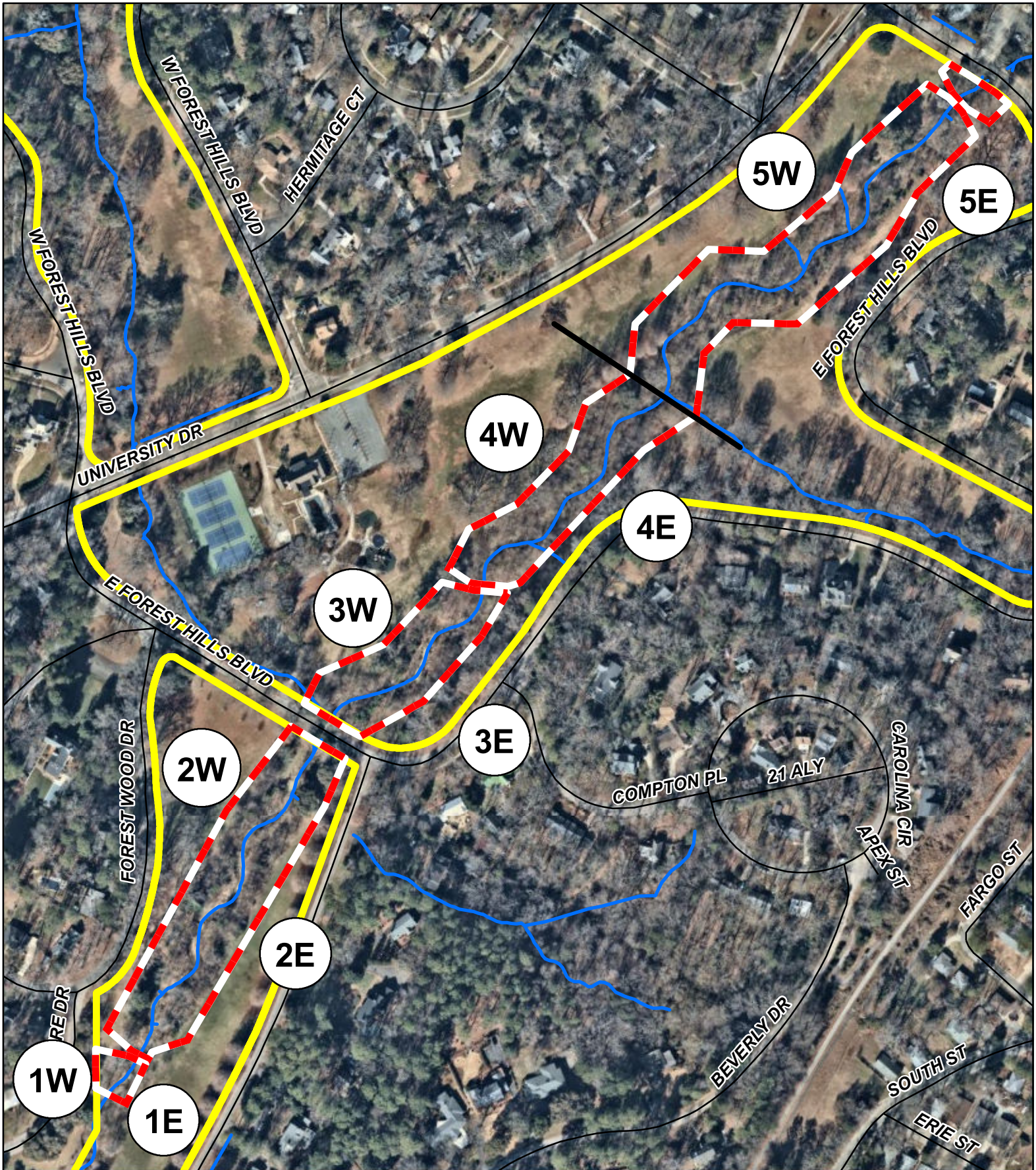


CITY OF DURHAM, NORTH CAROLINA




**ADDENDUM NUMBER 1
to
PROJECT MANUAL BID DOCUMENTS
for
STREAM VEGETATION MANAGEMENT
SP-2010-02**

November 26, 2018

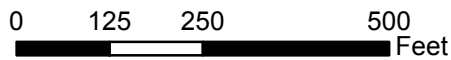
- I. **Figure 1 of the Project Manual Bid Documents has been revised to include the Treatment Area / Conservation Easement boundary at Forest Hills Park as it was inadvertently excluded.**



2018 nearmap imagery

	Treatment Area / Conservation Easement
	Parks
	Stream Channel

Forest Hills Park -- Project Area
Figure 1



Map prepared by Public Works - Stormwater & GIS Services on Monday, November 26, 2018. Information depicted herein is for reference purposes only and is compiled from the best available sources. The City of Durham assumes no responsibility for errors arising from use or misuse of this map.