


Durham Zoning Atlas

Map 9799

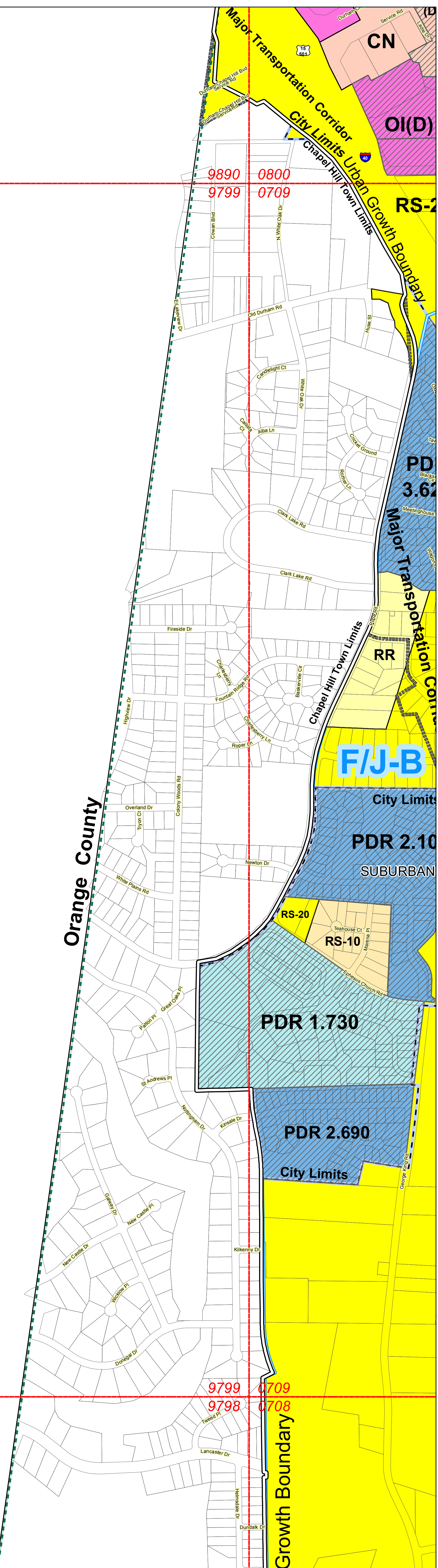


9890
9799

9890 0800
9799 0709

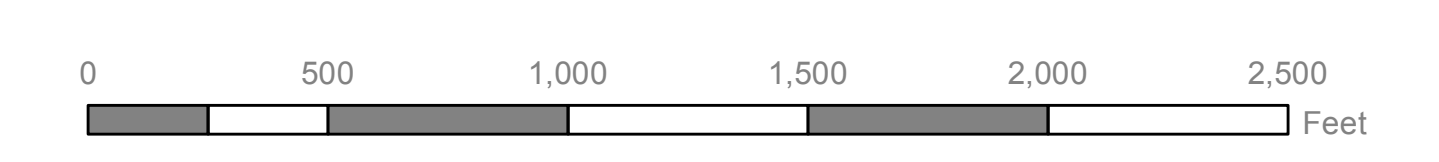
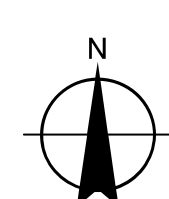
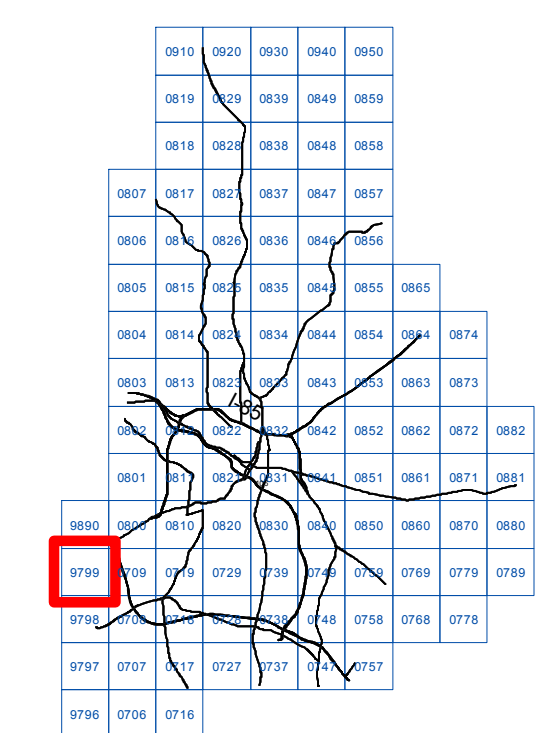
9799
9798

9799 0709
9798 0708



LEGEND

- | | | | | |
|------------------------------|-------------------------------------|---------------------------------------|---------------------------------|-------------------------------------|
| CITY LIMITS | COUNTY BOUNDARY | MAJOR TRANSPORTATION CORRIDOR OVERLAY | WATERSHED OVERLAY | DISTRICT BOUNDARY |
| Development Tiers | Historic District Overlay | Airport Overlay 60 to 65 LDN | Neighborhood Protection Overlay | Zoning District w/ Development Plan |
| Airport Overlay above 65 LDN | Design District Support 1 | Transitional Office Overlay | Design District Support 2 | CC |
| PDR-VLR (< 2 du/ac) | Design District Pedestrian Business | RR | CI | CN |
| PDR-LDR (2 - 4 du/ac) | CC | RS-20 | CN | OI |
| PDR-MDR (4 - 8 du/ac) | CI | RS-10 | OI | CG |
| PDR-HDR (8 - 12 du/ac) | CI | RS-8 | I | IL |
| PDR-VHR (> 12 du/ac) | CI | RS-M | IP | MU |
| RR | CN | RU-5 | SRP | UC |
| RS-20 | OI | RU-5(2) | UC | Other Jurisdictions |
| RS-10 | CG | RU-M | | |
| RS-8 | I | RC | | |
| RS-M | IL | | | |
| RU-5 | IP | | | |
| RU-5(2) | MU | | | |
| RU-M | SRP | | | |
| RC | UC | | | |
| Design District Core | | | | |



Graphic scale only. Not intended for use with engineering scale.

Information depicted herein is for reference purposes only and is compiled from the best available sources. The City of Durham and Durham County assumes no responsibility for errors arising from the misuse of this map. Contact the Durham City-County Planning Department at (919) 560-4137 to verify the status of the information shown on the map.

February 28, 2013