


Durham Zoning Atlas

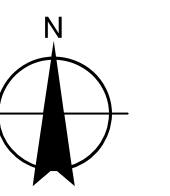
Map 0857



LEGEND

- CITY LIMITS
- COUNTY BOUNDARY
- MAJOR TRANSPORTATION CORRIDOR OVERLAY
- WATERSHED OVERLAY
- DISTRICT BOUNDARY

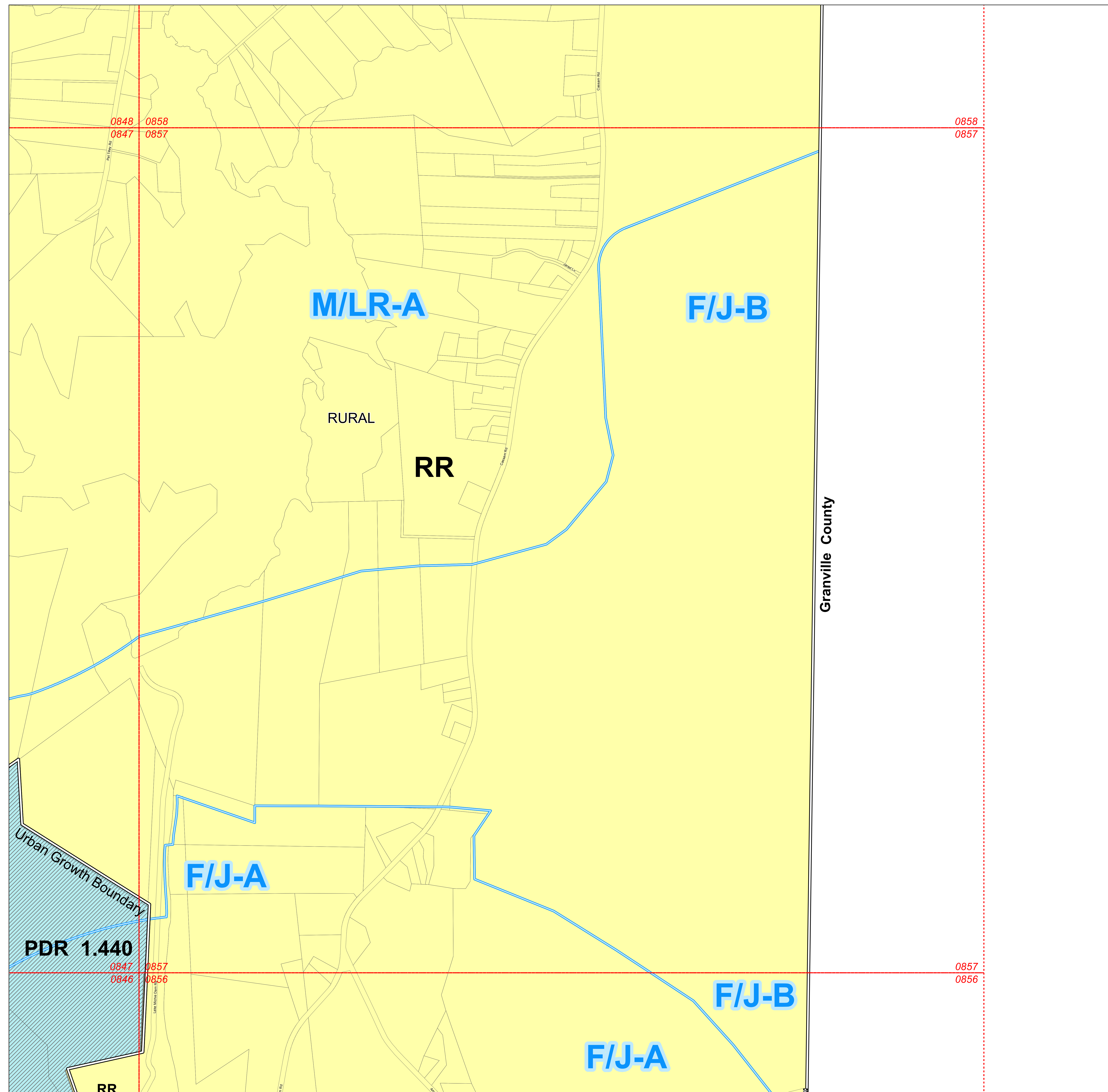
- | | |
|------------------------------|-------------------------------------|
| Development Tiers | Historic District Overlay |
| Airport Overlay 60 to 65 LDN | Neighborhood Protection Overlay |
| Airport Overlay above 65 LDN | Zoning District w/ Development Plan |
| Transitional Office Overlay | |
| PDR-VLR (< 2 du/ac) | Design District Support 1 |
| PDR-LDR (2 - 4 du/ac) | Design District Support 2 |
| PDR-MDR (4 - 8 du/ac) | Design District Pedestrian Business |
| PDR-HDR (8 - 12 du/ac) | CC |
| PDR-VHR (> 12 du/ac) | CI |
| RR | CN |
| RS-20 | OI |
| RS-10 | CG |
| RS-8 | I |
| RS-M | IL |
| RU-5 | IP |
| RU-5(2) | MU |
| RU-M | SRP |
| RC | UC |
| Design District Core | Other Jurisdictions |



Graphic scale only. Not intended for use with engineering scale.

Information depicted hereon is for reference purposes only and is compiled from the best available sources. The City of Durham and Durham County assumes no responsibility for errors arising from the misuse of this map. Contact the Durham City-County Planning Department at (919) 560-4137 to verify the status of the information shown on the map.

February 28, 2013



Granville County