


# Durham Zoning Atlas

## Map 0802



0803  
0802

0803 0813  
0802 0812

0802  
0801

0802 0812  
0801 0811

Orange County

RS-20

SUBURBAN

PDR 2.100

RS-M

PDR 4.540

RS-M

RS-20

PDR 6.9

RS-10

RS-M

RU-5(2)(D)

RURAL  
RR

RS-20

SUBURE

RR

RURAL


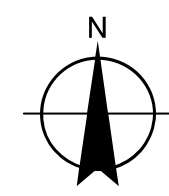
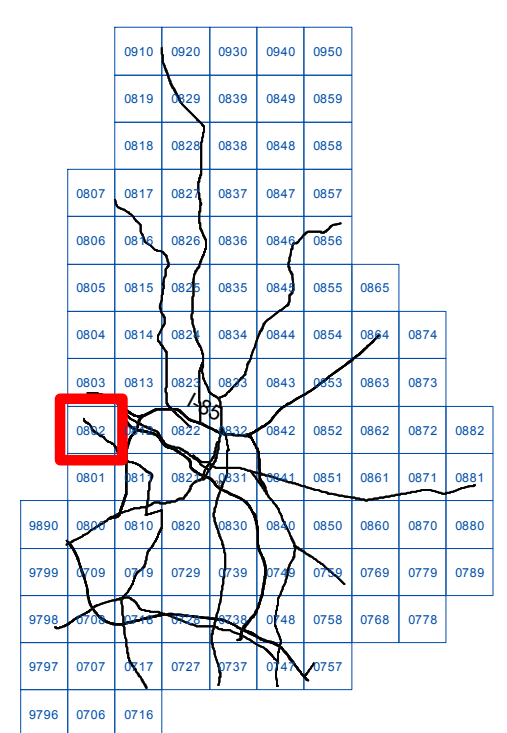
RS-

RR

### LEGEND

- CITY LIMITS
- COUNTY BOUNDARY
- MAJOR TRANSPORTATION
- CORRIDOR OVERLAY
- WATERSHED OVERLAY
- DISTRICT BOUNDARY

- |                              |                                     |
|------------------------------|-------------------------------------|
| Development Tiers            | Historic District Overlay           |
| Airport Overlay 60 to 65 LDN | Neighborhood Protection Overlay     |
| Airport Overlay above 65 LDN | Zoning District w/ Development Plan |
| Transitional Office Overlay  |                                     |
| PDR-VLR (< 2 du/ac)          | Design District Support 1           |
| PDR-LDR (2 - 4 du/ac)        | Design District Support 2           |
| PDR-MDR (4 - 8 du/ac)        | Design District Pedestrian Business |
| PDR-HDR (8 - 12 du/ac)       | CC                                  |
| PDR-VHR (> 12 du/ac)         | CI                                  |
| RR                           | CN                                  |
| RS-20                        | OI                                  |
| RS-10                        | CG                                  |
| RS-8                         | I                                   |
| RS-M                         | IL                                  |
| RU-5                         | IP                                  |
| RU-5(2)                      | MU                                  |
| RU-M                         | SRP                                 |
| RU-5(2)(D)                   | UC                                  |
| RC                           | Other Jurisdictions                 |
| Design District Core         |                                     |



Graphic scale only. Not intended for use with engineering scale.

Information depicted herein is for reference purposes only and is compiled from the best available sources. The City of Durham and Durham County assumes no responsibility for errors arising from the misuse of this map. Contact the Durham City-County Planning Department at (919) 560-4137 to verify the status of the information shown on the map.

February 28, 2013