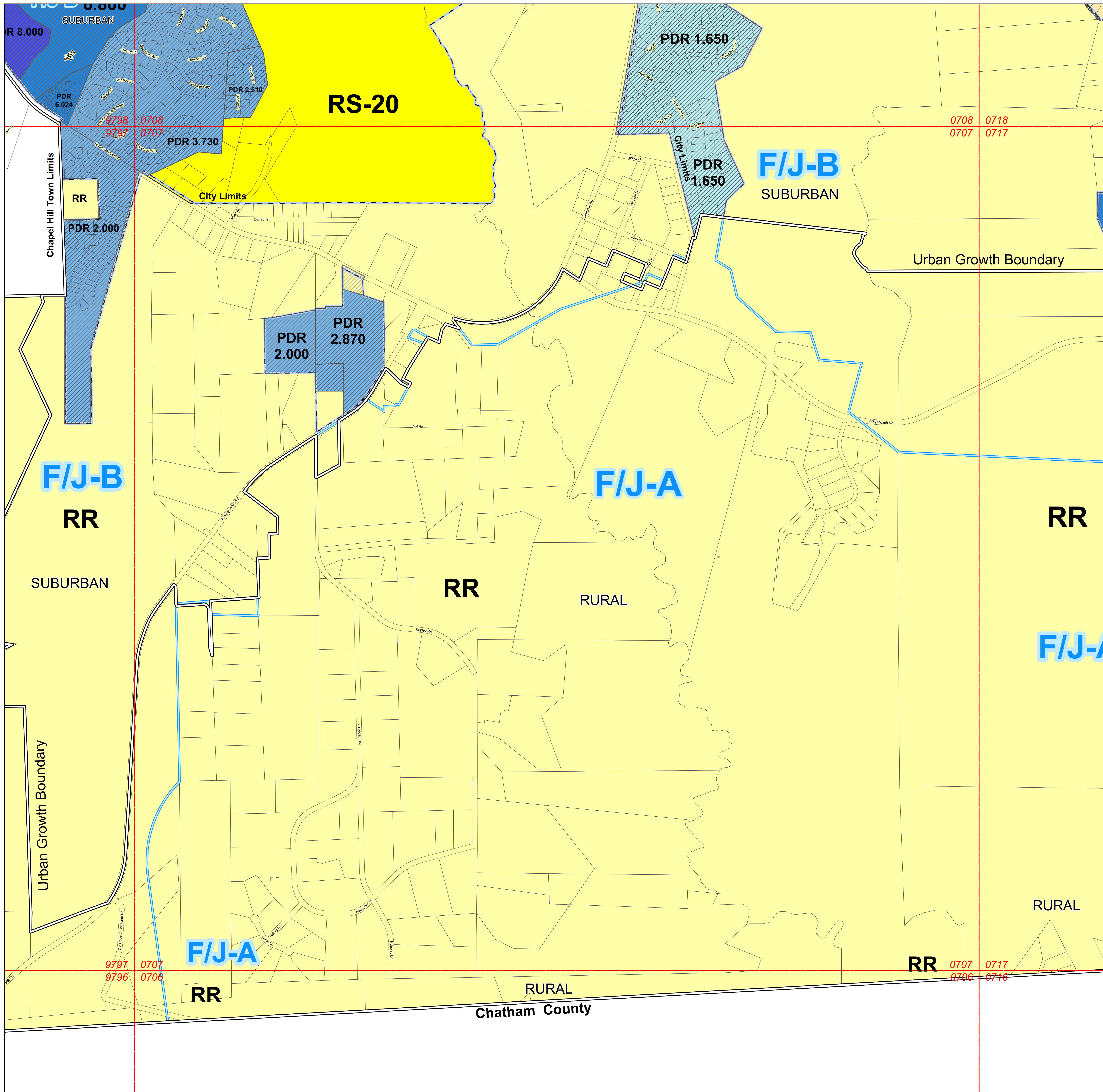



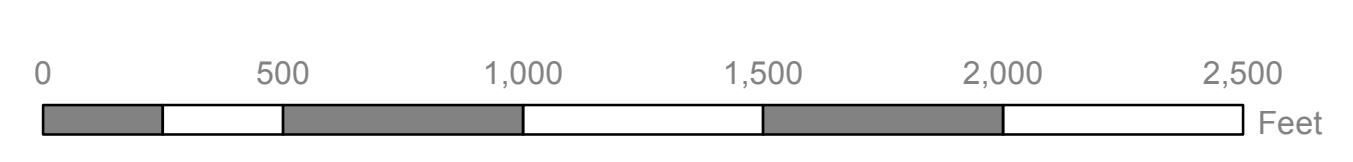
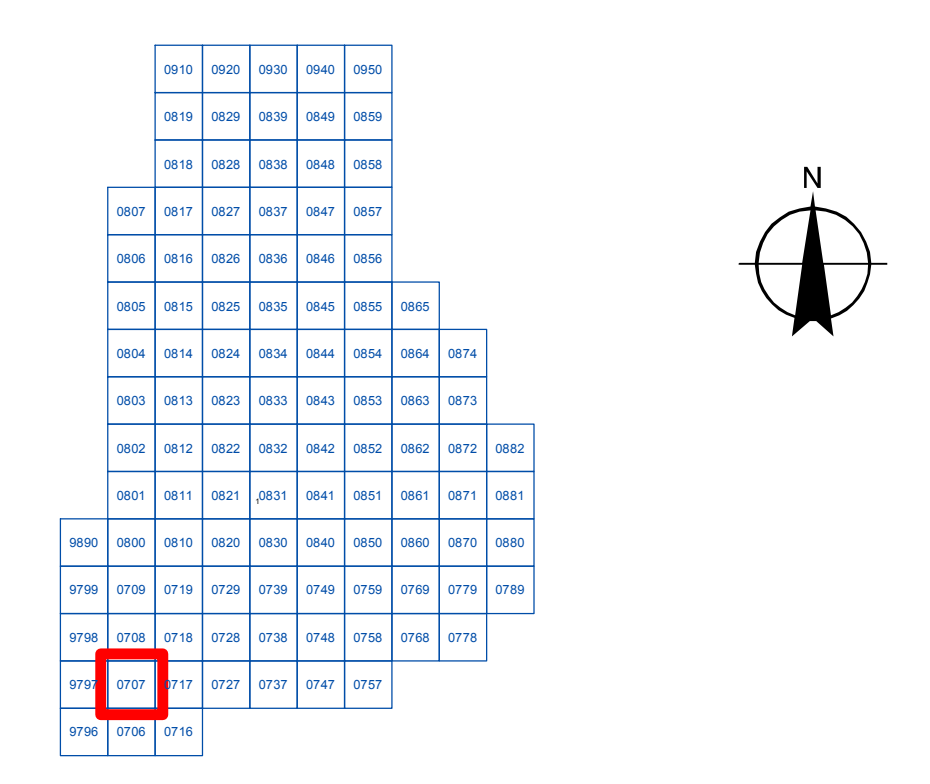
Durham Zoning Atlas

Map 0707



LEGEND

- CITY LIMITS
 - COUNTY BOUNDARY
 - MAJOR TRANSPORTATION CORRIDOR OVERLAY
 - WATERSHED OVERLAY
 - DISTRICT BOUNDARY
-
- Development Tiers
 - Airport Overlay 60 to 65 LDN
 - Airport Overlay above 65 LDN
 - Transitional Office Overlay
 - Historic District Overlay
 - Neighborhood Protection Overlay
 - Zoning District w/ Development Plan
-
- PDR-VLR (< 2 du/ac)
 - PDR-LDR (2 - 4 du/ac)
 - PDR-MDR (4 - 8 du/ac)
 - PDR-HDR (8 - 12 du/ac)
 - PDR-VHR (> 12 du/ac)
 - RR
 - RS-20
 - RS-10
 - RS-8
 - RS-M
 - RU-5
 - RU-5(2)
 - RU-M
 - RC
 - Design District Support 1
 - Design District Support 2
 - Design District Pedestrian Business
 - CC
 - CI
 - CN
 - OI
 - CG
 - I
 - IL
 - IP
 - MU
 - SRP
 - UC
 - Other Jurisdictions



Information depicted herein is for reference purposes only and is compiled from the best available sources. The City of Durham and Durham County assumes no responsibility for errors arising from the misuse of this map. Contact the Durham City-County Planning Department at (919) 560-4137 to verify the status of the information shown on the map.